Początek projektowanej trasy
km: 0+036.00

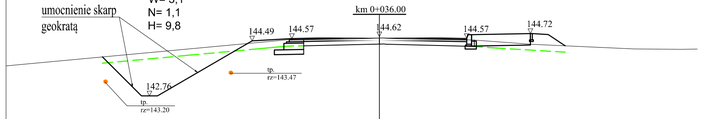

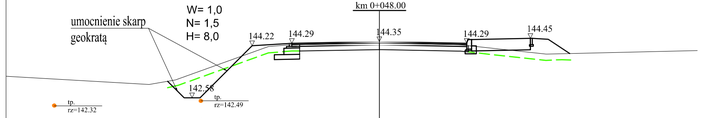

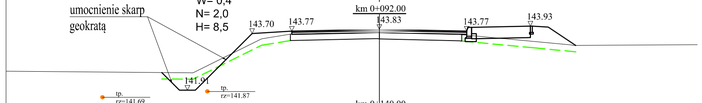

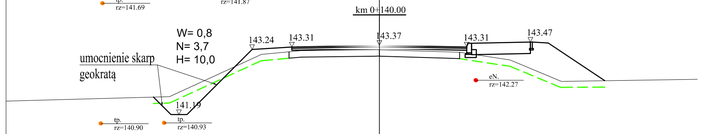

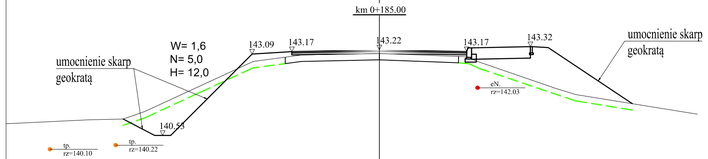

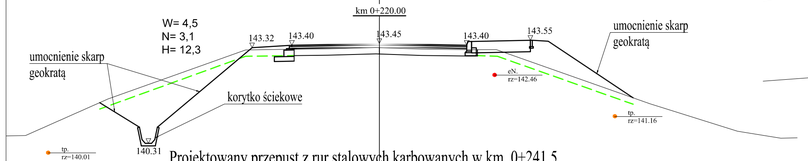

Projektowany przepust z rur stalowych karbowanych w km 0+241,5
rz. wlotu 139,77; rz. wylotu 139,69

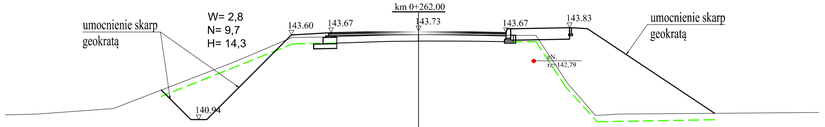

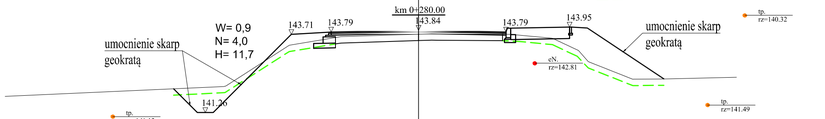

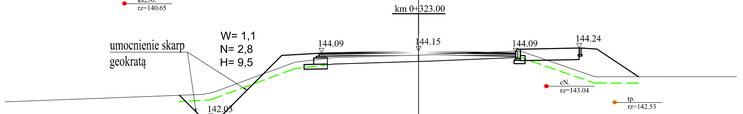

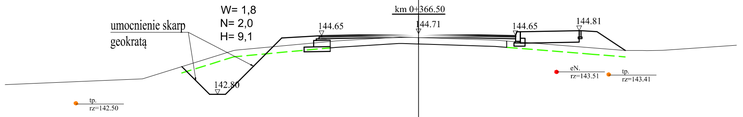

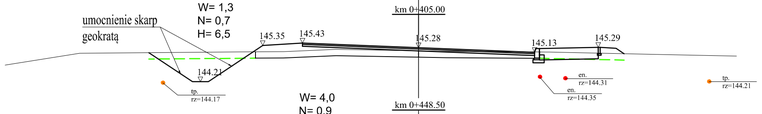

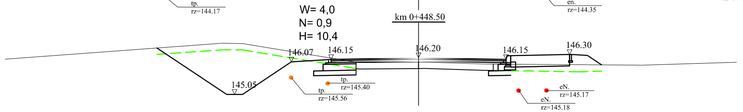

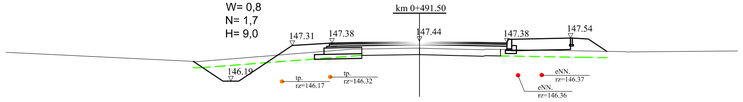

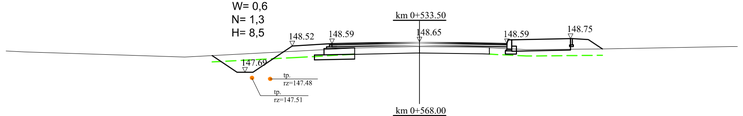

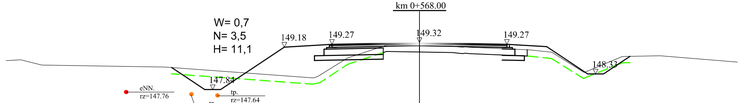

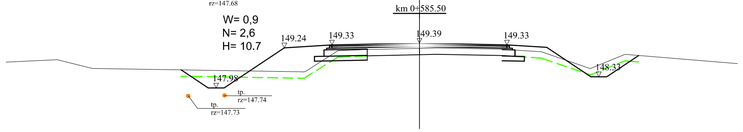

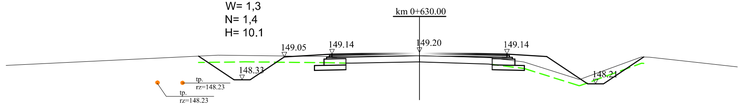

Koniec projektowanej trasy
km: 0+725.75

LEGENDA:

W - powierzchnia wykopu z gruntu rodzimego

N - powierzchnia nasypu z dokopu

- - - - zakres humusu do zdjęcia

Biuro Projektów i Usług Budowlanych 17-200 Hajnówka, ul. Skarpowa 3	Rys. Nr 5	
	Skala: 1:100	
Stadium: Projekt wykonawczy		
Obiekt: ***Przebudowa drogi powiatowej nr 1735B wraz z budową ciągu pieszego w miejscowości Ostrożany, gm. Drohiczyn.***		
Nazwa rysunku: Przekroje poprzeczne		
Projektant: mgr inż. Mirosław Iwaniuk PDL/0039/PWOD/07	kwiecień 2016	
Sprawdzający: mgr inż. Adam Sosnowski BI/45/02	kwiecień 2016	