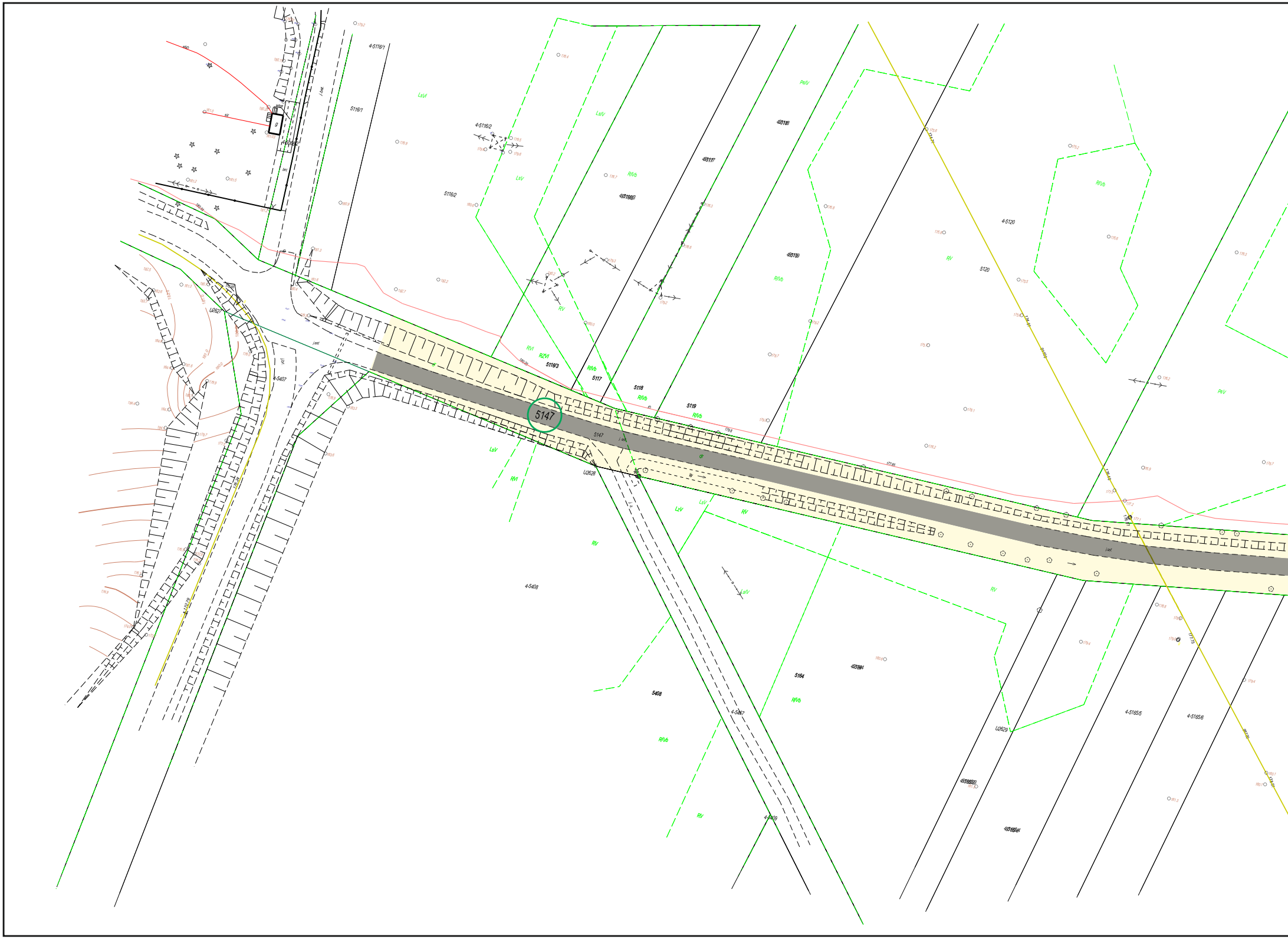
5147
5147
4-5116/1
5116/1
4-5116/2
5116/2
5116/3
5117
5118
5119
4-5120
5120
4-5407
5408
4-5408
4-5409
5164
4-5165/5
4-5165/6
U2627
U2628
U2629
LsVI
LsIV
LsV
PsIV
PsV
RIVb
RV
RVI
RZVI
LsV
g
j.ast
j.bet.
bet
dr
w

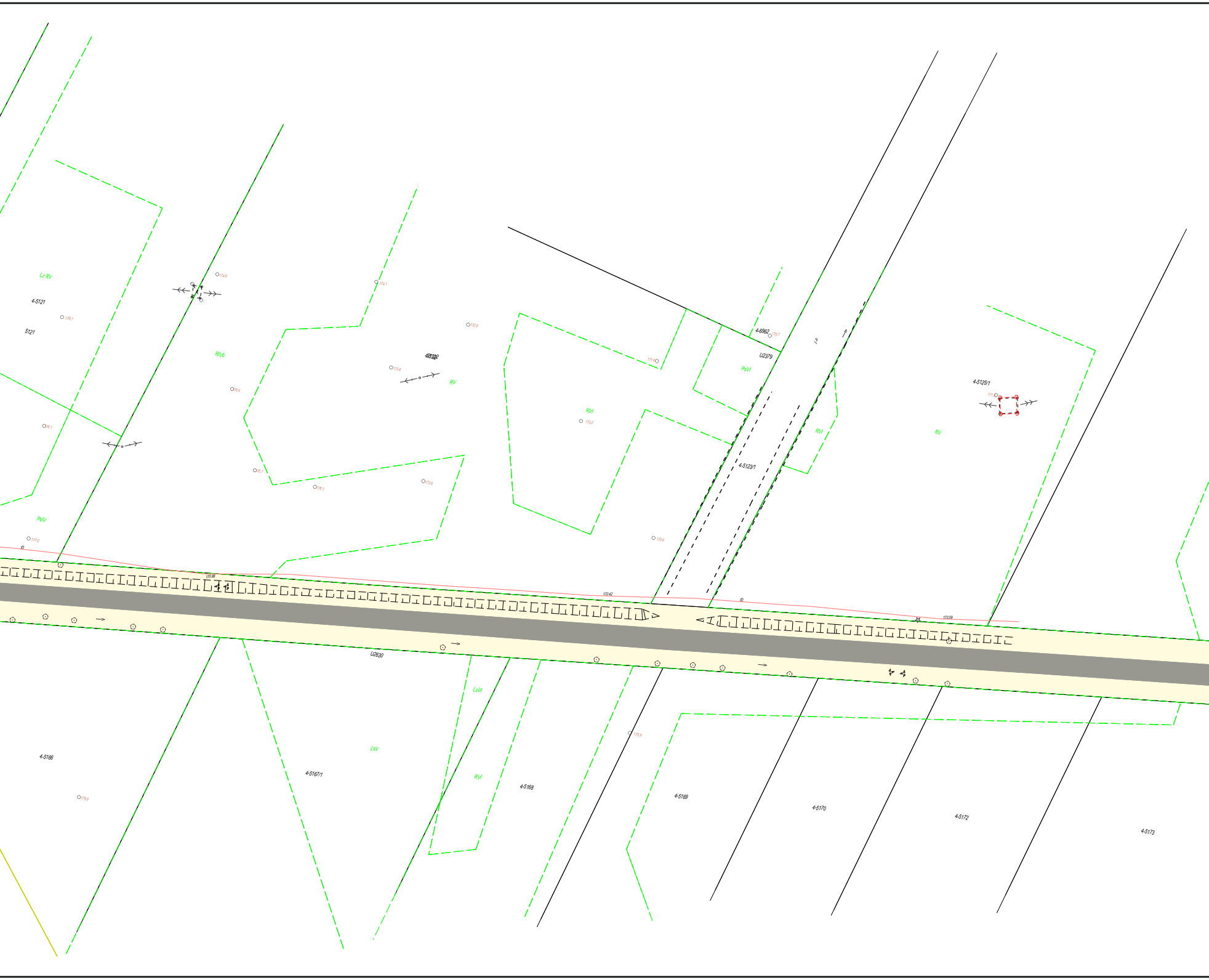
Lz-RV
4-5121
5121
RIVb
PsIV
RV
RVI
4-6962
U2379
PsVI
4-5123/1
RVI
4-5125/1
RV
U2630
LsVI
LsV
RVI
4-5166
4-5167/1
4-5168
4-5169
4-5170
4-5172
4-5173
174.1
172.9
173.6
171.6
170.7
172.2

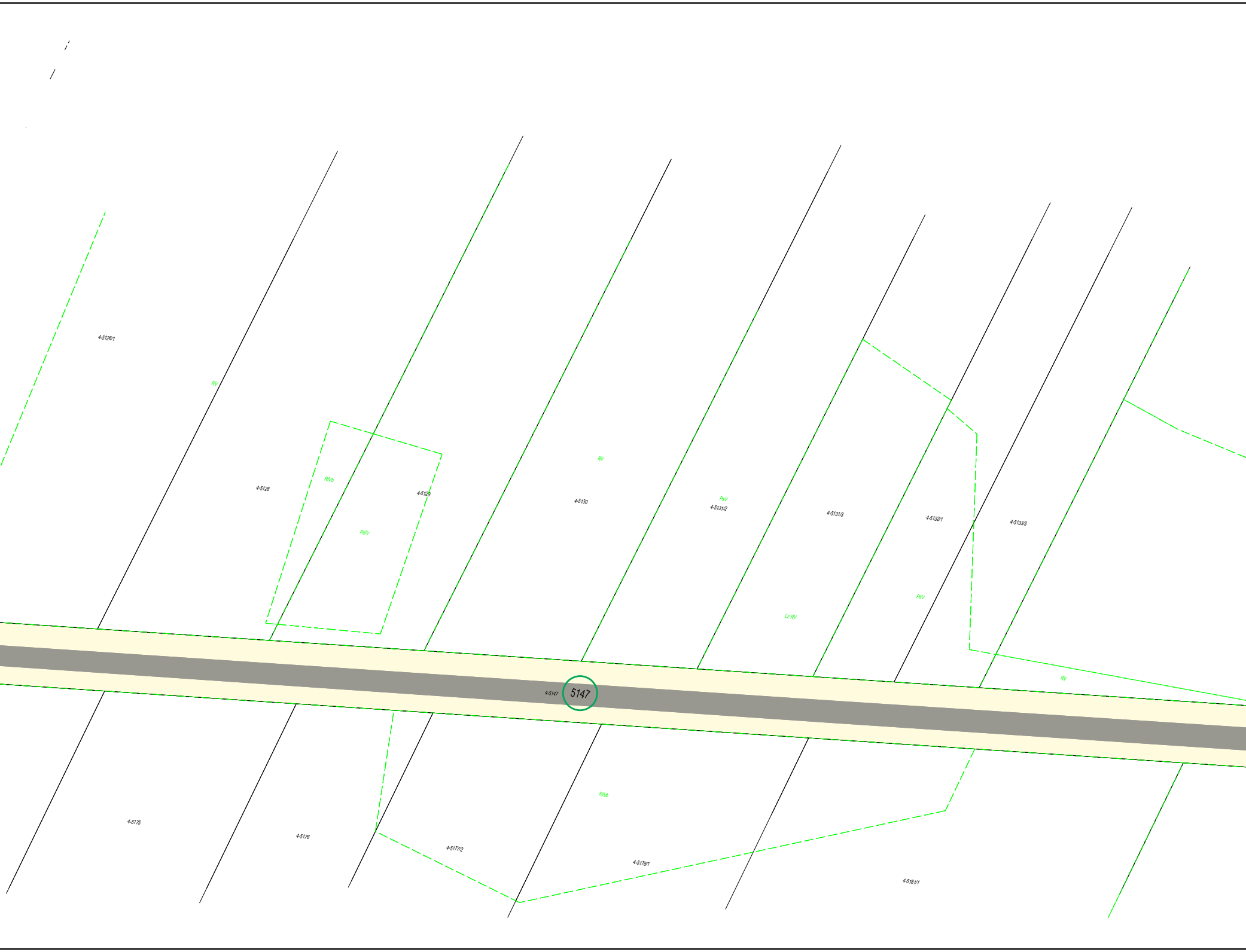
4-5126/1
RV
4-5128
RIVb
4-5129
PsIV
RV
4-5130
PsV
4-5131/2
4-5131/3
4-5132/1
4-5133/3
Lz RV
PsV
RV
4-5147
5147
RIVb
4-5175
4-5176
4-5177/2
4-5178/1
4-5181/1

Remont nawierzchni bitumicznej na drodze powiatowej nr 1785B Mielnik - Mętna -

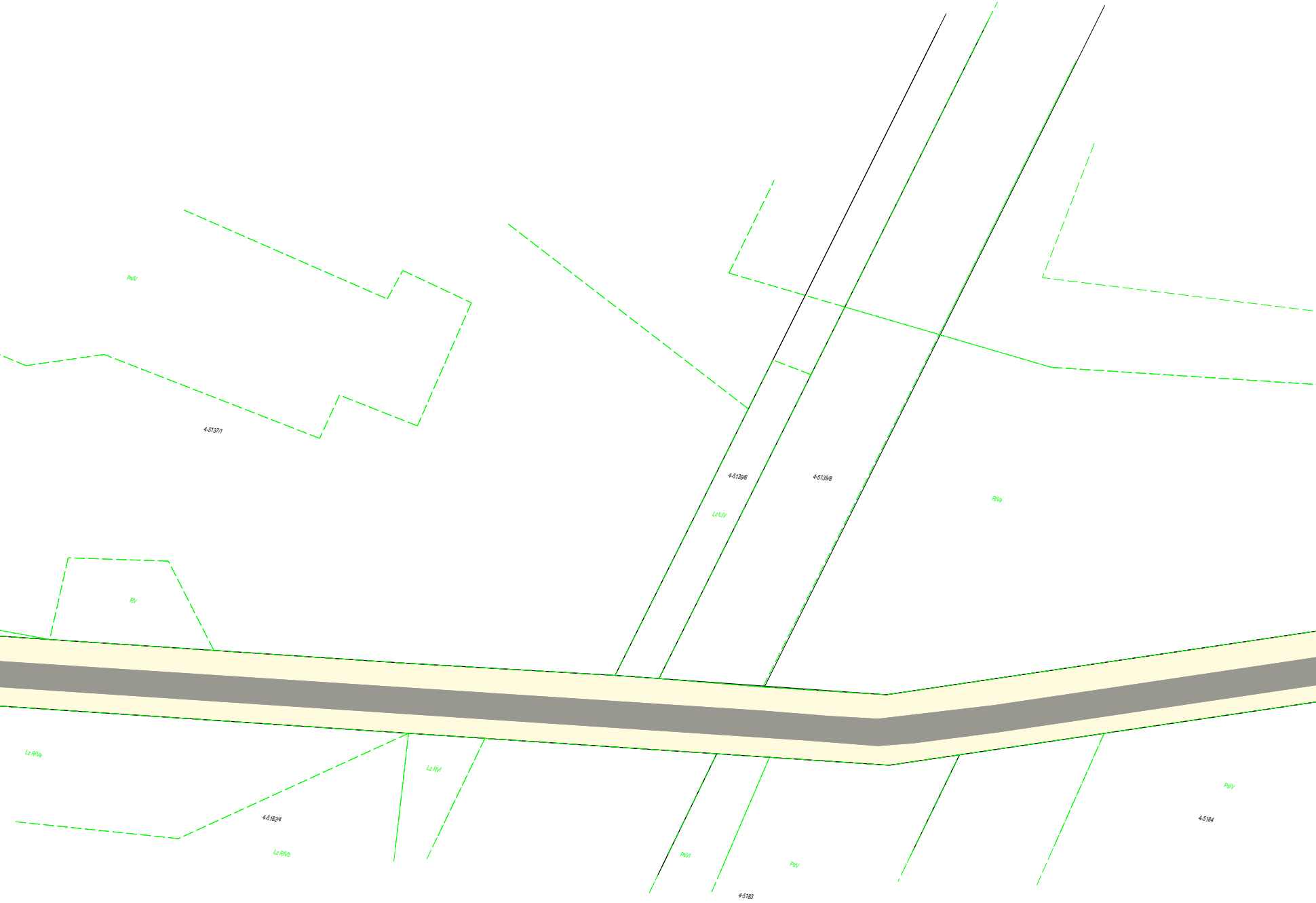
PsIV
4-5137/1
RV
4-5139/6
Lz LIV
4-5139/8
RIVa
Lz RIVa
Lz RVI
4-5182/4
Lz RIVb
PsVI
PsV
4-5183
PsIV
4-5184

Adamowo , część 1 - na odcinku o długości ~ 2,100 km

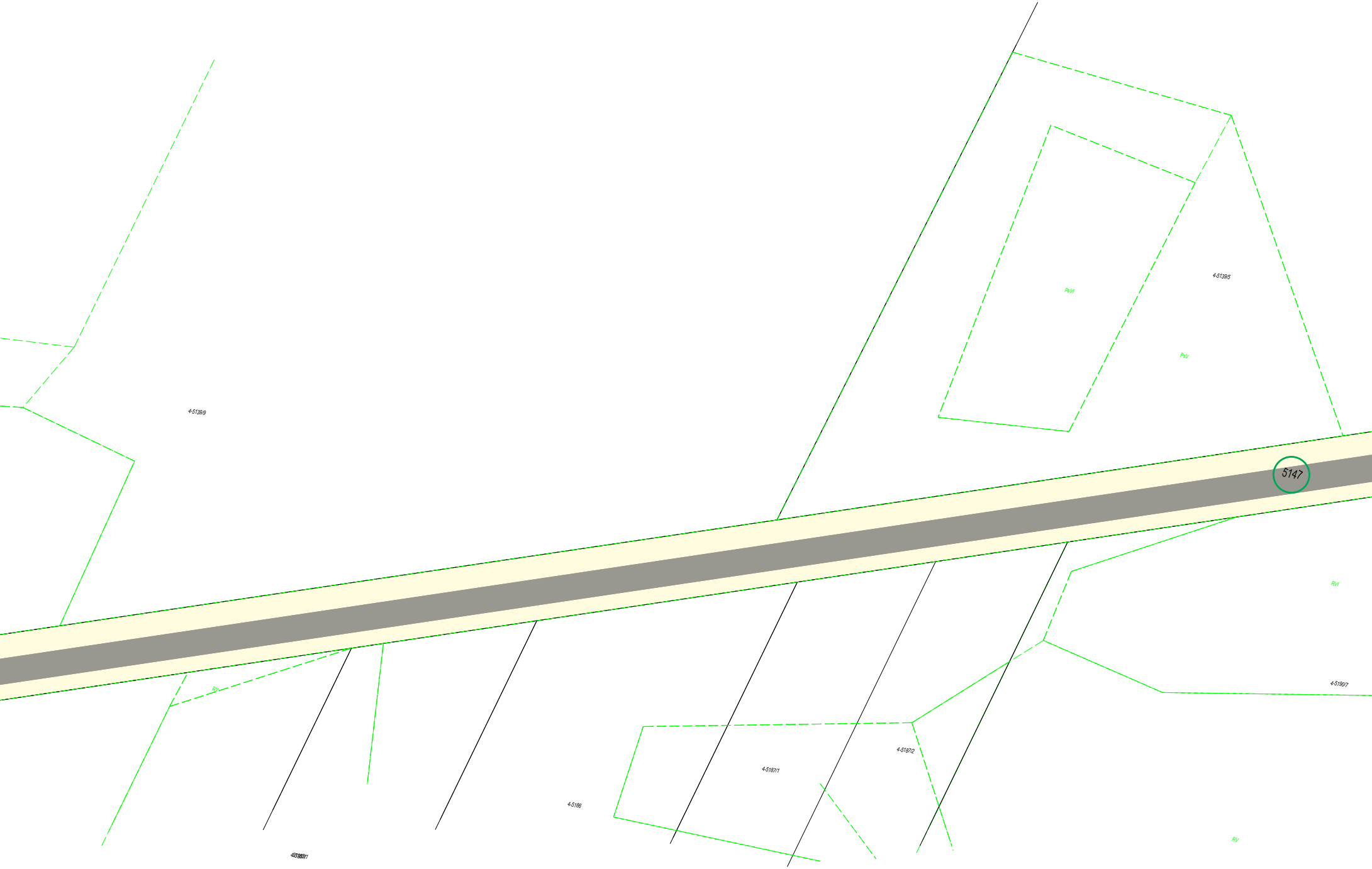

4-5139/5
PsVI
PsV
4-5139/9
5147
RVI
4-5190/7
RV
4-5187/2
4-5187/1
4-5186
RV

Załącznik do zgłoszenia zamiaru wykonania robót budowlanych

Plan sytuacyjny

skala 1 : 1 000

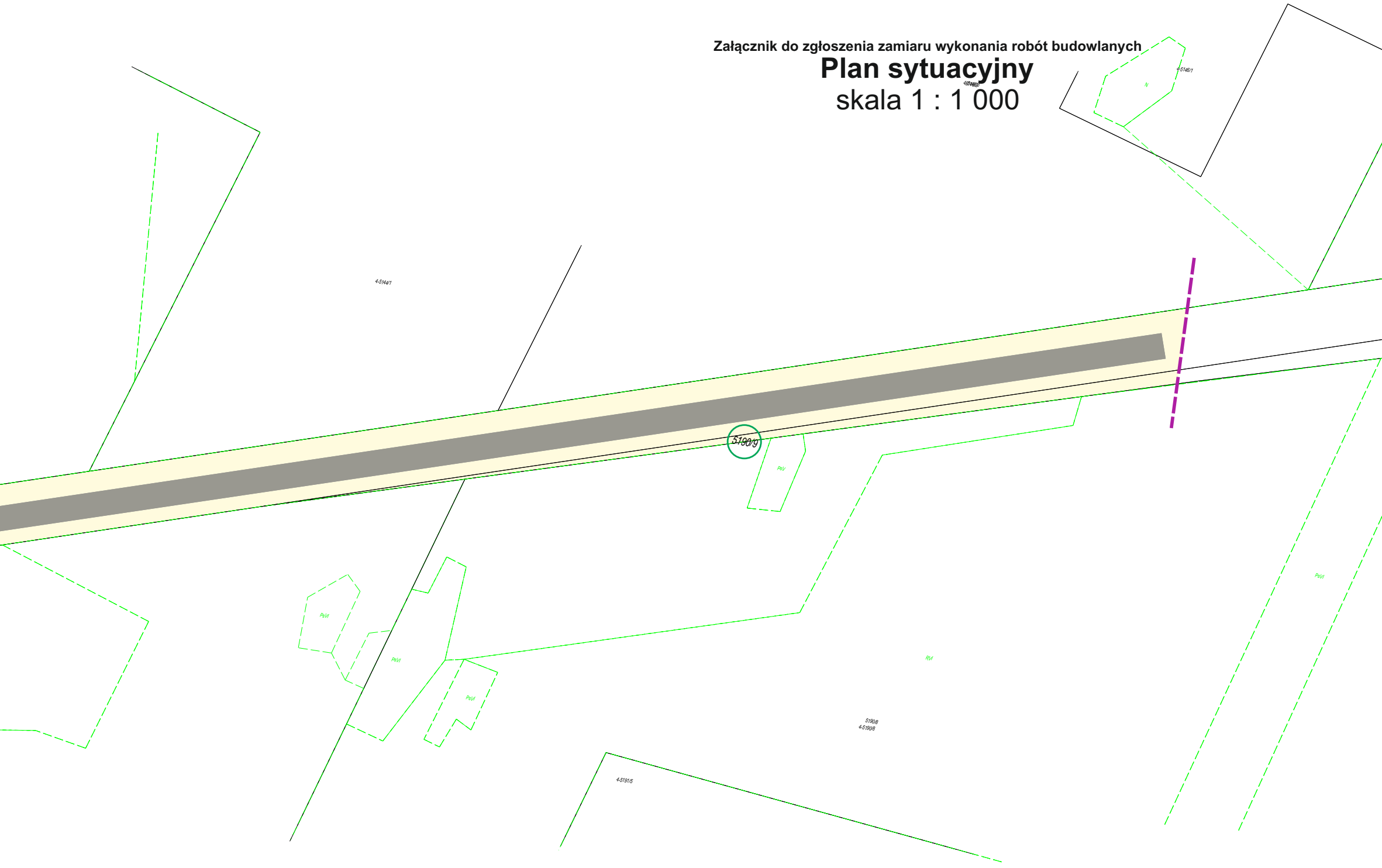
N
4-5146/1
4-5144/1
5190/9
PsV
PsVI
PsVI
PsVI
RVI
PsVI
5190/8
4-5190/8
4-5191/5


Lz RV
RV
4-5146/2
N
4-7171
LsVI
5190/9
5190/9
4-5190/9
RV
RVI
RVI